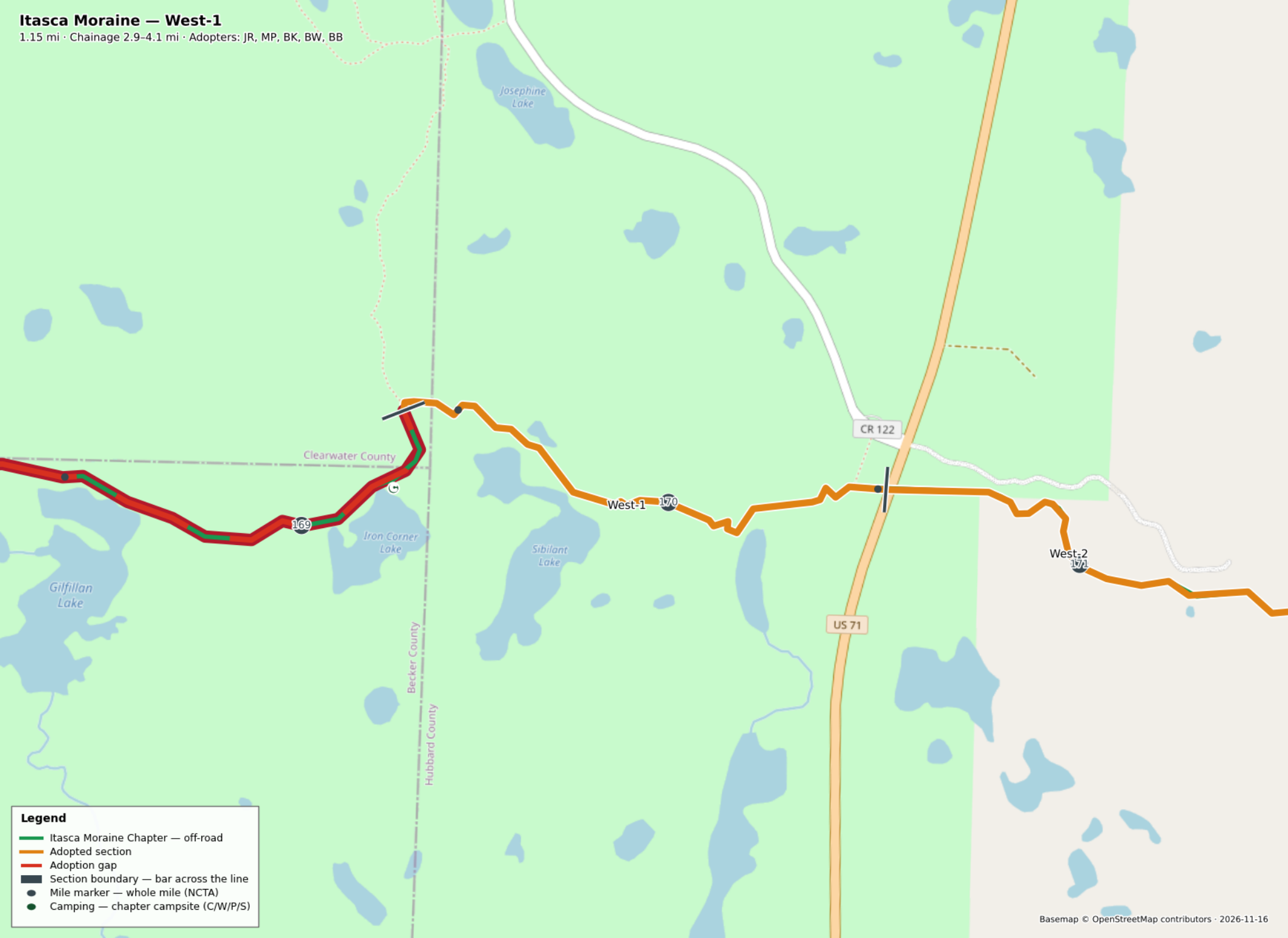
Itasca Moraine — West-1
1.15 mi · Chainage 2.9–4.1 mi · Adopters: JR, MP, BK, BW, BB
Josephine Lake
Clearwater County
169
Iron Corner Lake
Sibilant Lake
Gilfillan Lake
Becker County
Hubbard County
West-1
170
CR 122
US 71
West-2
171
Legend
Itasca Moraine Chapter — off-road
Adopted section
Adoption gap
Section boundary — bar across the line
Mile marker — whole mile (NCTA)
Camping — chapter campsite (C/W/P/S)
Basemap © OpenStreetMap contributors · 2026-11-16


Itasca Moraine — West-2
2.40 mi · Chainage 4.1–6.5 mi · Adopters: JR, MP, BW, BK, BB
CR 122
US 71
MN 113
170
West-1
171
West-2
172
173
West-3
Sibilant Lake
Spider Lake Forest Road
Legend
Itasca Moraine Chapter — off-road
Adopted section
Section boundary — bar across the line
Mile marker — whole mile (NCTA)
Chainage — miles from the west end
Basemap © OpenStreetMap contributors · 2026-11-16

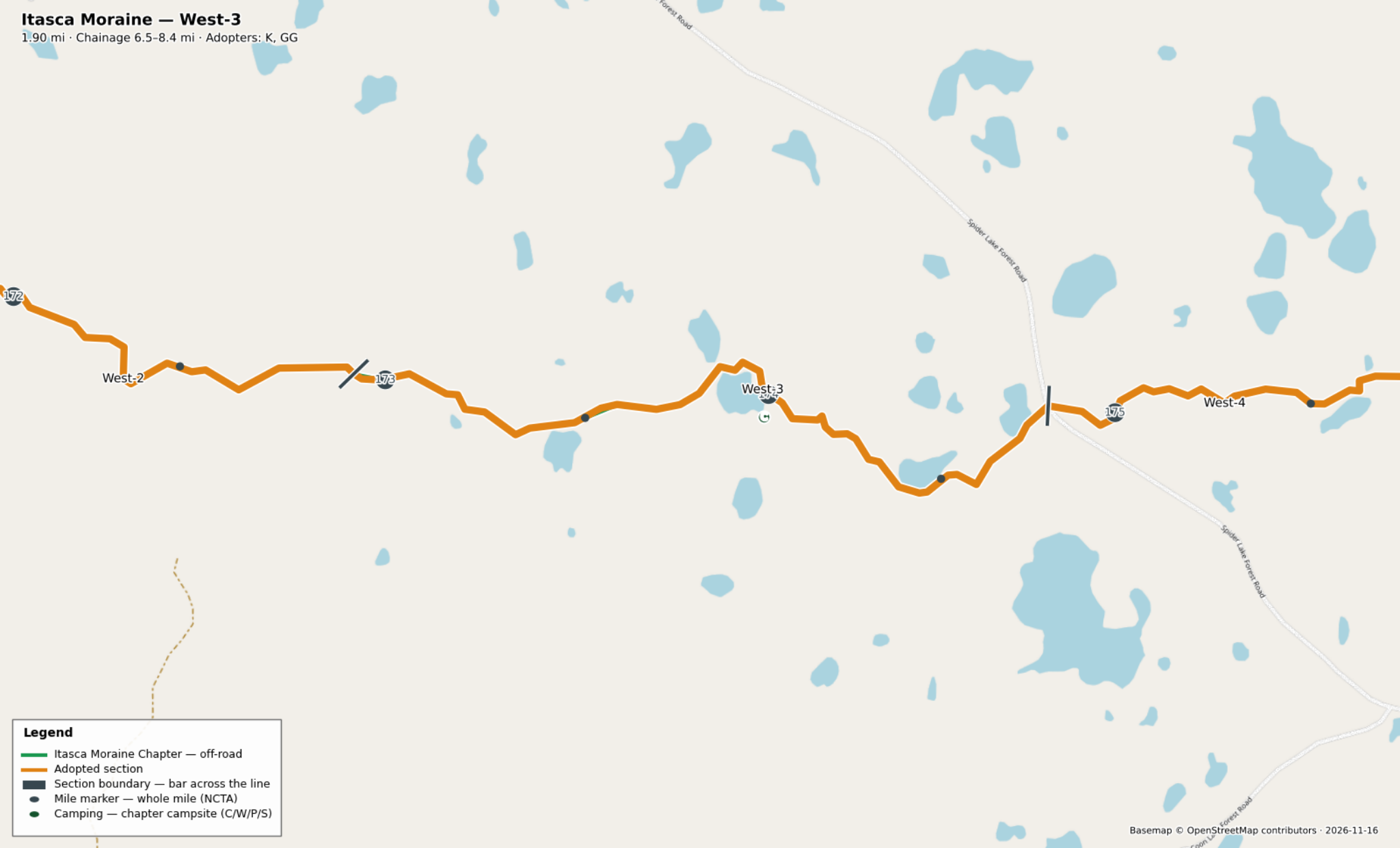
Itasca Moraine — West-3
1.90 mi · Chainage 6.5–8.4 mi · Adopters: K, GG
Spider Lake Forest Road
172
West-2
173
West-3
174
175
West-4
Legend
Itasca Moraine Chapter — off-road
Adopted section
Section boundary — bar across the line
Mile marker — whole mile (NCTA)
Camping — chapter campsite (C/W/P/S)
Basemap © OpenStreetMap contributors · 2026-11-16

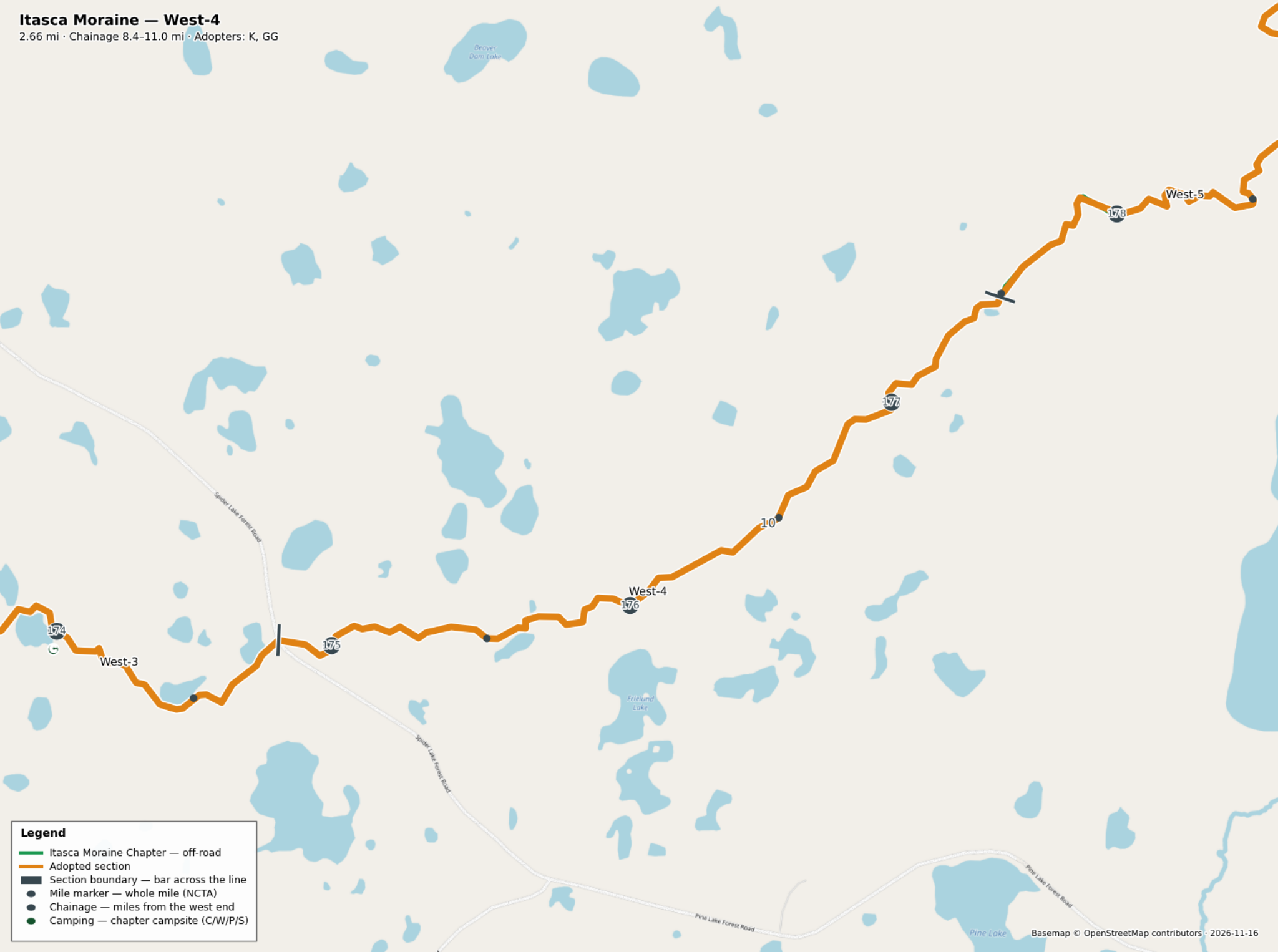
Itasca Moraine — West-4
2.66 mi · Chainage 8.4–11.0 mi · Adopters: K, GG
Beaver Dam Lake
Spider Lake Forest Road
West-3
174
175
West-4
176
10
177
178
West-5
Friglund Lake
Spider Lake Forest Road
Pine Lake Forest Road
Pine Lake Forest Road
Pine Lake
Legend
Itasca Moraine Chapter — off-road
Adopted section
Section boundary — bar across the line
Mile marker — whole mile (NCTA)
Chainage — miles from the west end
Camping — chapter campsite (C/W/P/S)
Basemap © OpenStreetMap contributors · 2026-11-16

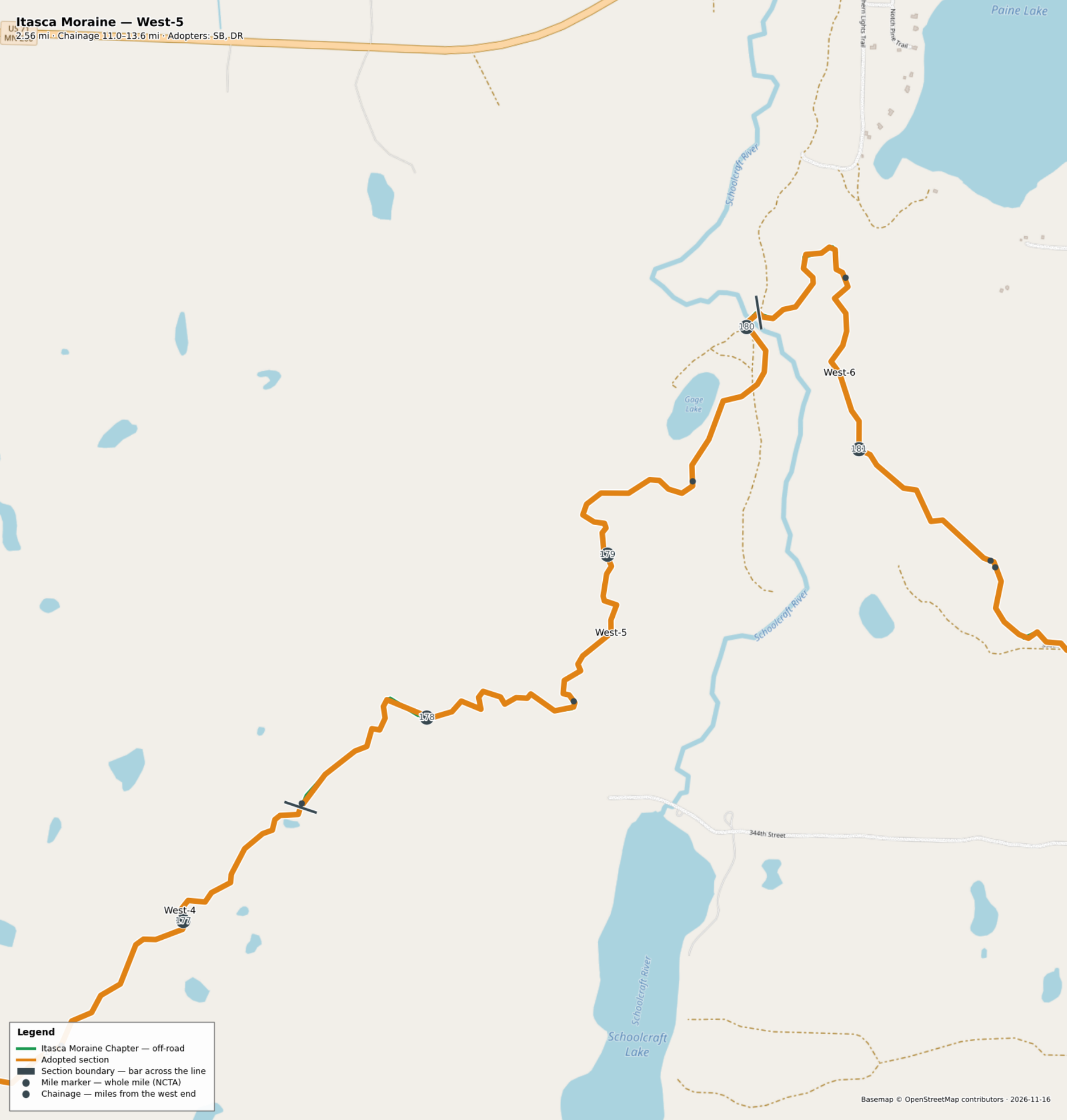
Itasca Moraine — West-5
2.56 mi · Chainage 11.0–13.6 mi · Adopters: SB, DR
US 71
MN 200
Paine Lake
Northern Lights Trail
Notch Pine Trail
Schoolcraft River
Gage Lake
180
West-6
181
179
West-5
Schoolcraft River
178
344th Street
West-4
177
Schoolcraft River
Schoolcraft Lake
Legend
Itasca Moraine Chapter — off-road
Adopted section
Section boundary — bar across the line
Mile marker — whole mile (NCTA)
Chainage — miles from the west end
Basemap © OpenStreetMap contributors · 2026-11-16


Itasca Moraine — West-6
2.35 mi · Chainage 13.6–15.9 mi · Adopters: ER, SL
MN 200
Lake George
Paine Lake
Nature Way Trail
Northern Lights Trail
Notch Pine Trail
County 4
CR 4
Schoolcraft River
Miller Drive
Gage Lake
180
181
West-6
179
West-5
182
Halverson Forest Road
West-7
344th Street
344th Street
Legend
Itasca Moraine Chapter — off-road
Adopted section
Section boundary — bar across the line
Mile marker — whole mile (NCTA)
Chainage — miles from the west end
Basemap © OpenStreetMap contributors · 2026-11-16

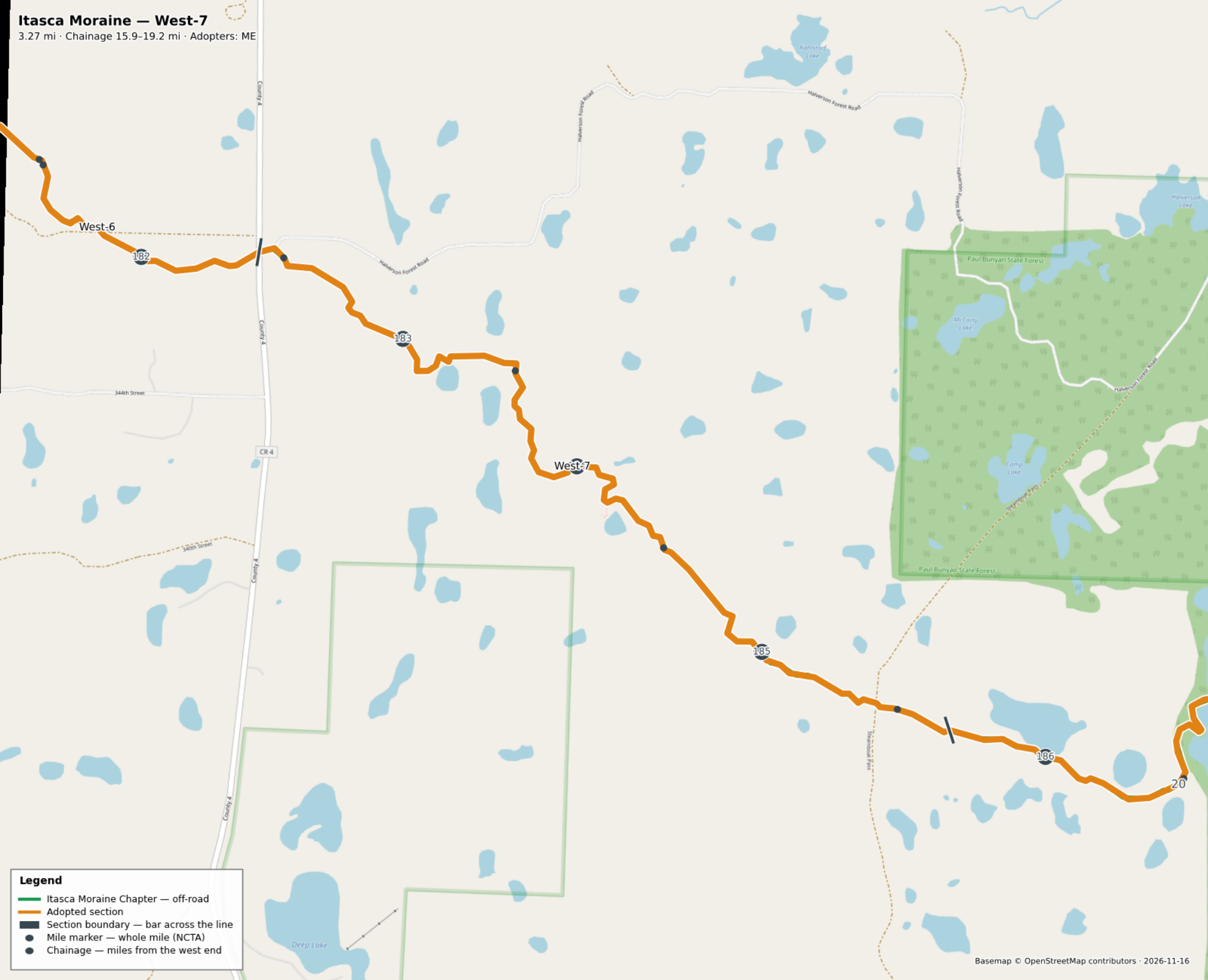
Itasca Moraine — West-7
3.27 mi · Chainage 15.9–19.2 mi · Adopters: ME
West-6
182
183
West-7
185
186
20
County 4
Halverson Forest Road
344th Street
340th Street
CR 4
Paul Bunyan State Forest
Kahlstorf Lake
McCarty Lake
Camp Lake
Halverson Lake
Deep Lake
Steamboat Flats
Legend
Itasca Moraine Chapter — off-road
Adopted section
Section boundary — bar across the line
Mile marker — whole mile (NCTA)
Chainage — miles from the west end
Basemap © OpenStreetMap contributors · 2026-11-16

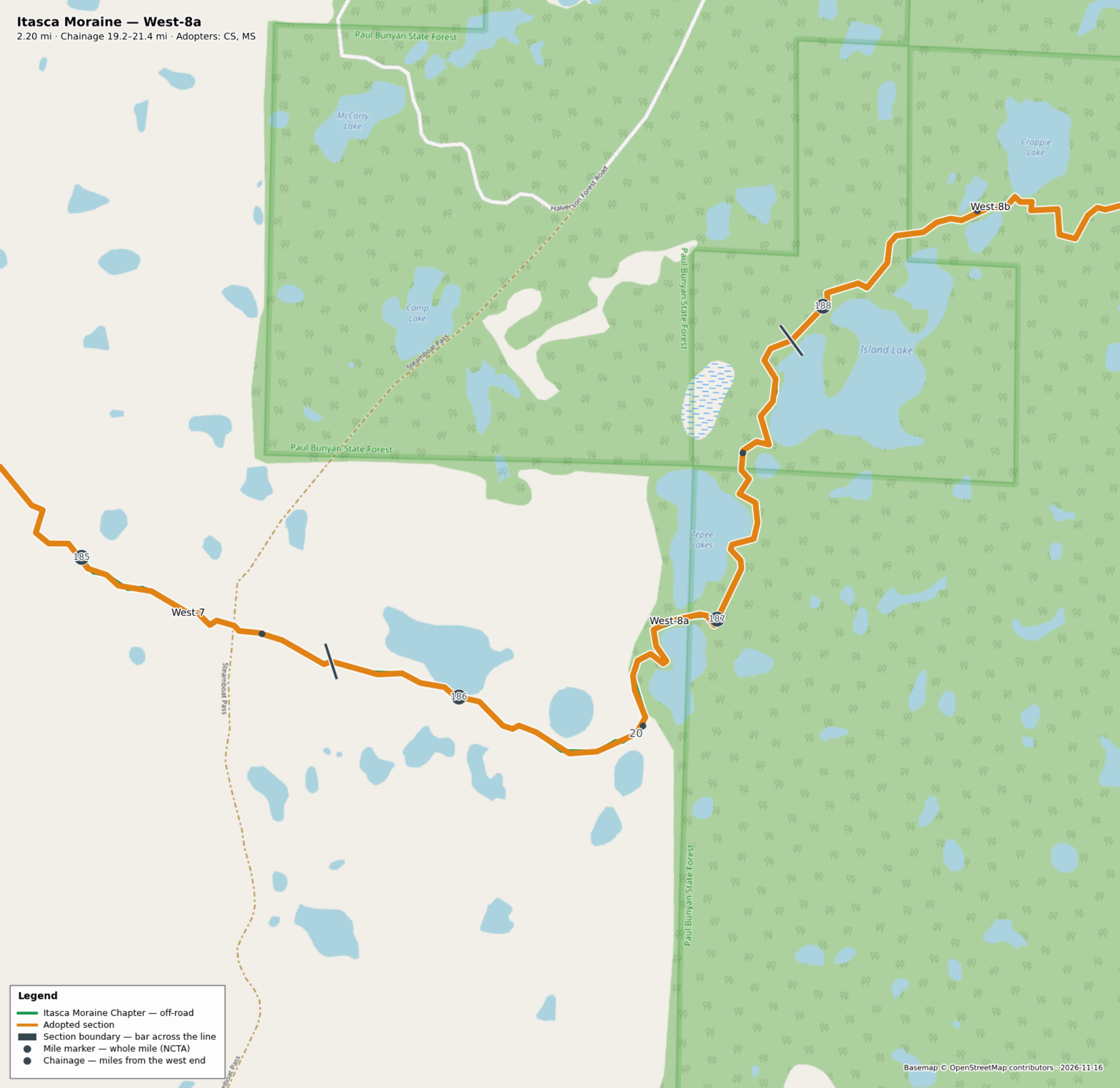
Itasca Moraine — West-8a
2.20 mi · Chainage 19.2–21.4 mi · Adopters: CS, MS
Paul Bunyan State Forest
McCarty Lake
Halverson Forest Road
Crappie Lake
West-8b
188
Paul Bunyan State Forest
Camp Lake
Steamboat Pass
Island Lake
Paul Bunyan State Forest
Tepee Lakes
185
West-7
West-8a
187
Steamboat Pass
186
20
Paul Bunyan State Forest
Legend
Itasca Moraine Chapter — off-road
Adopted section
Section boundary — bar across the line
Mile marker — whole mile (NCTA)
Chainage — miles from the west end
Basemap © OpenStreetMap contributors · 2026-11-16

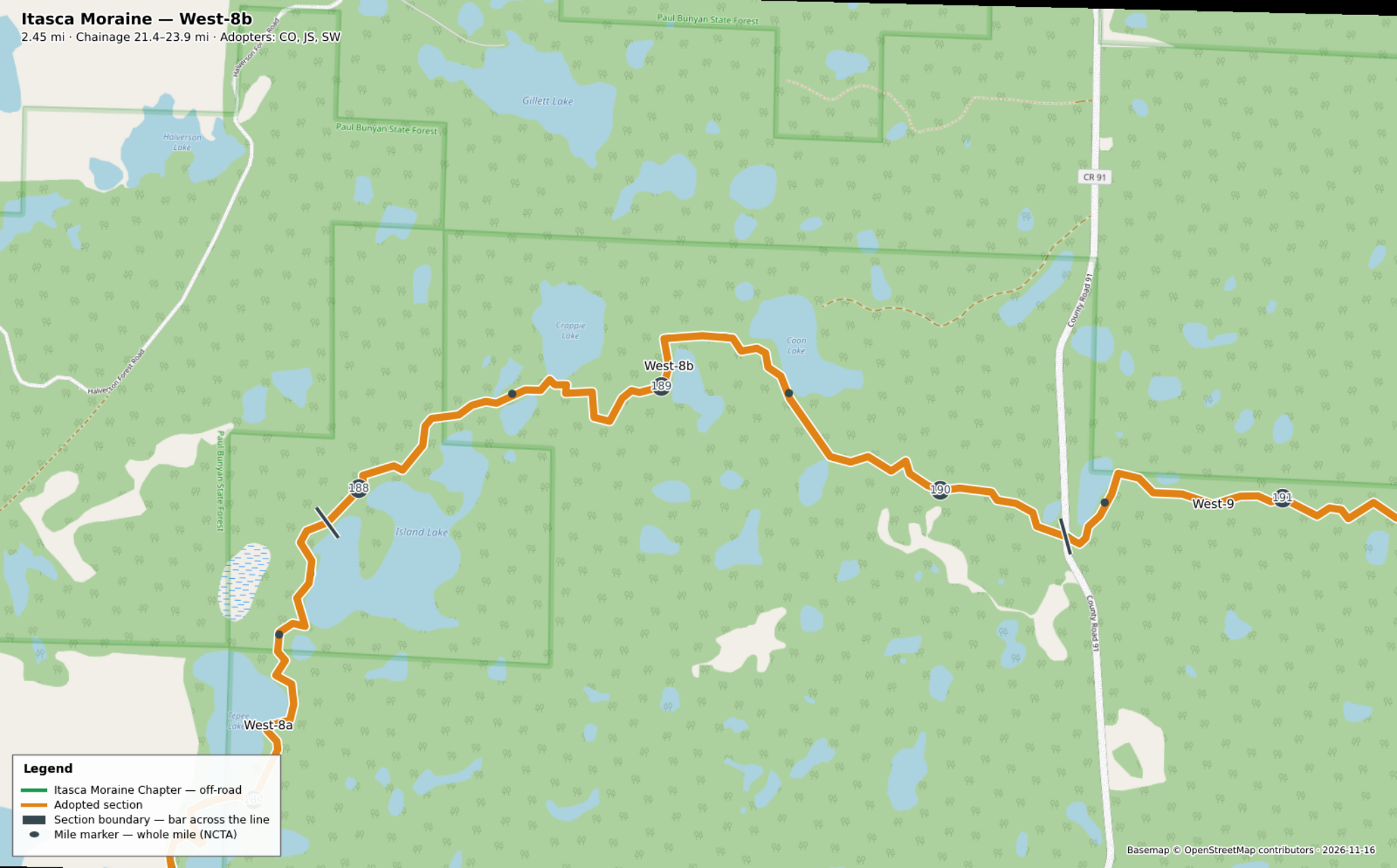
Itasca Moraine — West-8b
2.45 mi · Chainage 21.4–23.9 mi · Adopters: CO, JS, SW
Paul Bunyan State Forest
Gillett Lake
Halverson Lake
Halverson Forest Road
Paul Bunyan State Forest
CR 91
County Road 91
Crappie Lake
Coon Lake
West-8b
189
188
190
West-9
191
Island Lake
Paul Bunyan State Forest
West-8a
Legend
Itasca Moraine Chapter — off-road
Adopted section
Section boundary — bar across the line
Mile marker — whole mile (NCTA)
Basemap © OpenStreetMap contributors · 2026-11-16

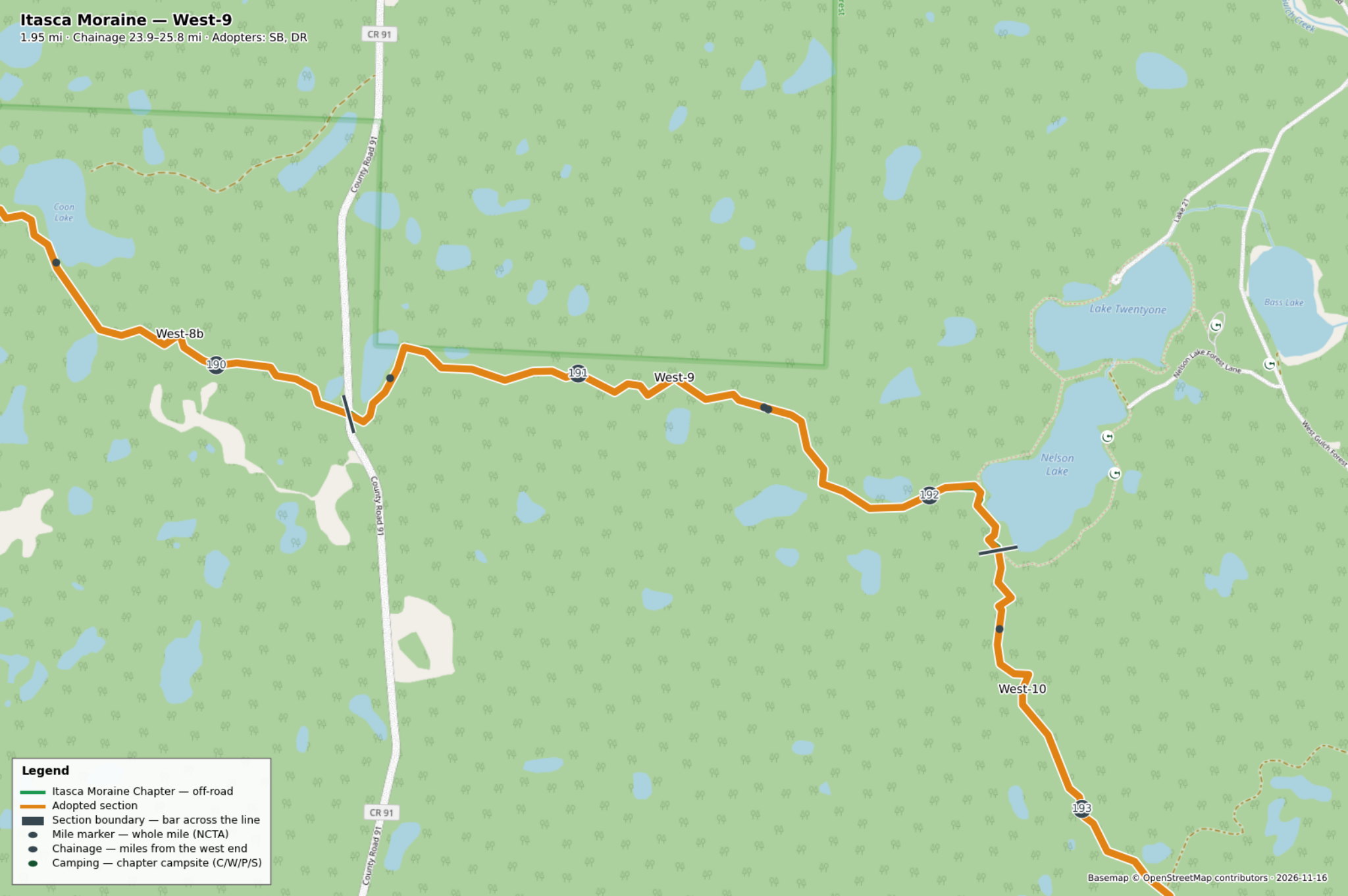
Itasca Moraine — West-9
1.95 mi · Chainage 23.9–25.8 mi · Adopters: SB, DR
CR 91
County Road 91
Coon Lake
West-8b
190
191
West-9
192
Lake Twentyone
Bass Lake
Nelson Lake Forest Lane
Nelson Lake
West-10
193
Legend
Itasca Moraine Chapter — off-road
Adopted section
Section boundary — bar across the line
Mile marker — whole mile (NCTA)
Chainage — miles from the west end
Camping — chapter campsite (C/W/P/S)
Basemap © OpenStreetMap contributors · 2026-11-16

Itasca Moraine — West-10
1.67 mi · Chainage 25.8–27.5 mi · Adopters: BJ

West-9
192
193
West-10
194
West-11
195
Lake Twentyone
Nelson Lake
Boss Lake
Lake Twentyone Trail
Nelson Lake Trail
Nelson Lake Forest Loop
West Gulch Forest Trail
Spur III Forest Road
Spur I Forest Road
Beaver Lakes Forest Road
Refuge Forest Road
North Country Trail

Legend
- Itasca Moraine Chapter — off-road
- Adopted section
- Section boundary — bar across the line
- Mile marker — whole mile (NCTA)
- Chainage — miles from the west end
- Camping — chapter campsite (C/W/P/S)

Basemap © OpenStreetMap contributors · 2026-11-16

Itasca Moraine — West-11

3:55 mi · Chainage 27.5–31.0 mi · Adopters: BrJ

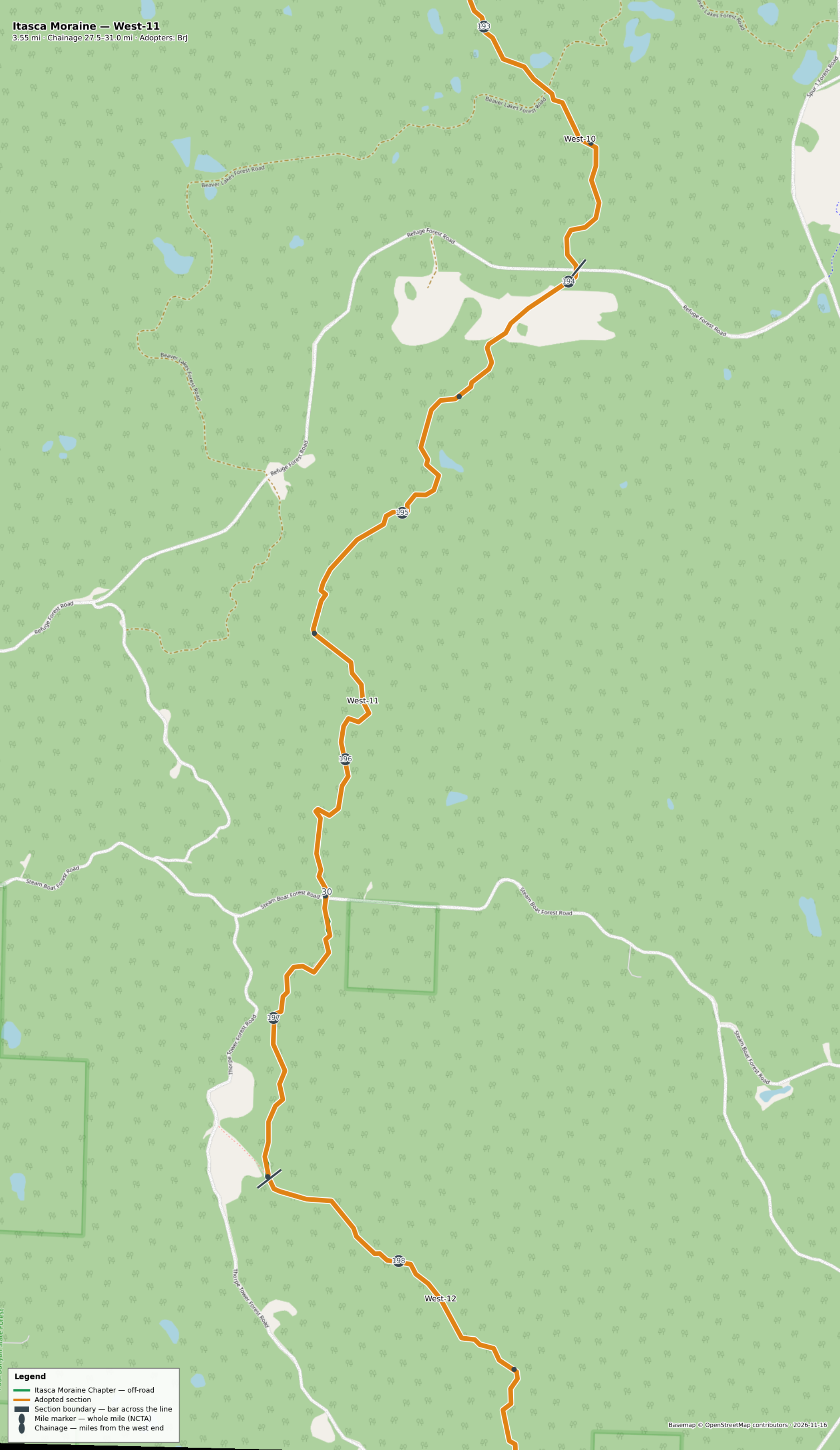

Itasca Moraine — West-12

2.11 mi · Chainage 31.0–33.1 mi · Adopters: C, AG

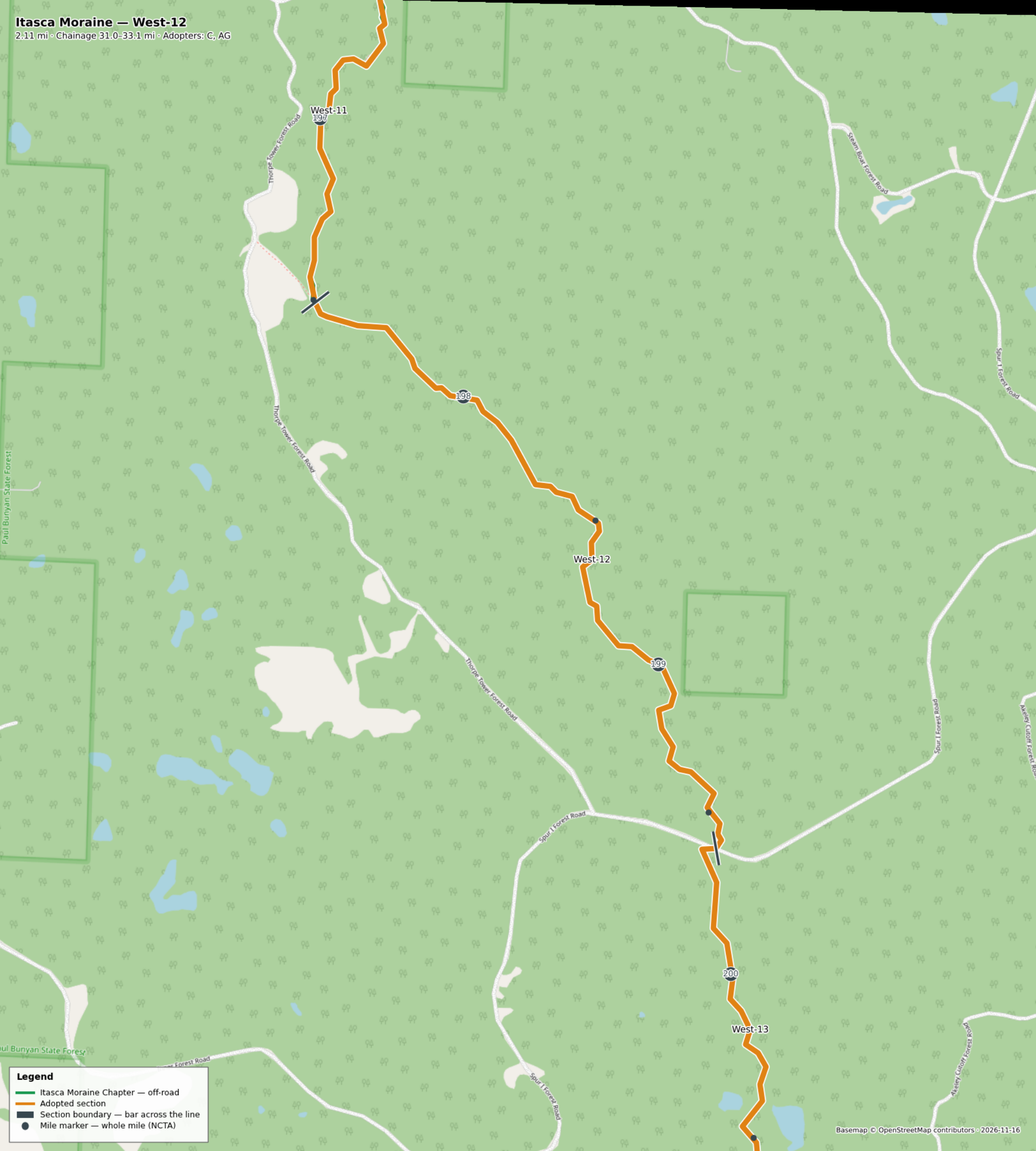


Itasca Moraine — West-13
2.17 mi · Chainage 33.1–35.3 mi · Adopters: C, AG
199
West-12
200
West-13
201
202
West-14
Thorpe Tower Forest Road
Spur I Forest Road
Akeley Cutoff Forest Road
Inner Forest Road
Waboose Lake
Paul Bunyan State Forest
270th Street
Legend
Itasca Moraine Chapter — off-road
Adopted section
Section boundary — bar across the line
Mile marker — whole mile (NCTA)
Chainage — miles from the west end
Camping — chapter campsite (C/W/P/S)
Basemap © OpenStreetMap contributors · 2026-11-16

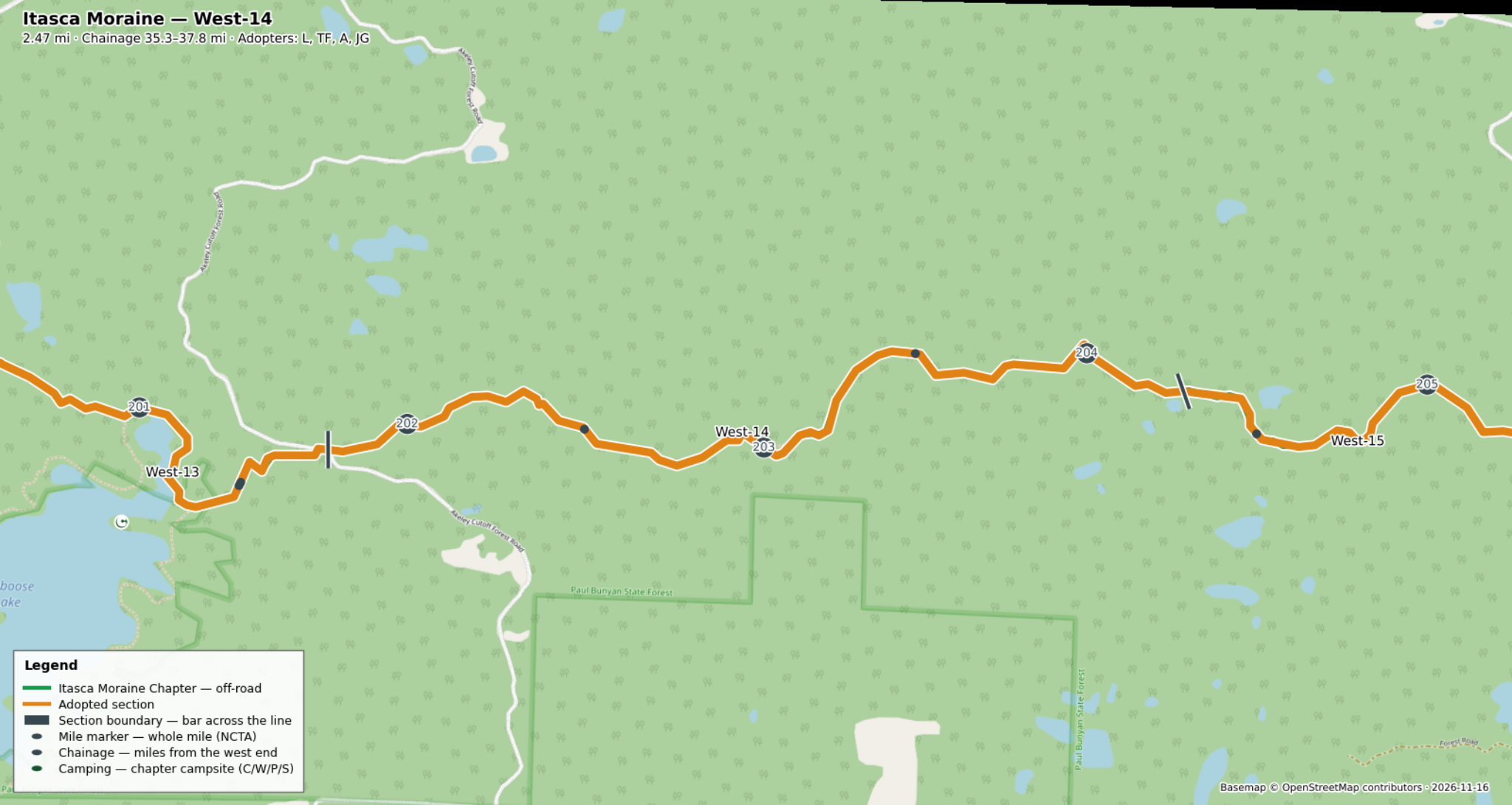
Itasca Moraine — West-14
2.47 mi · Chainage 35.3–37.8 mi · Adopters: L, TF, A, JG
201
West-13
202
West-14
203
204
205
West-15
Akeley Cutoff Forest Road
Paul Bunyan State Forest
Legend
Itasca Moraine Chapter — off-road
Adopted section
Section boundary — bar across the line
Mile marker — whole mile (NCTA)
Chainage — miles from the west end
Camping — chapter campsite (C/W/P/S)
Basemap © OpenStreetMap contributors · 2026-11-16

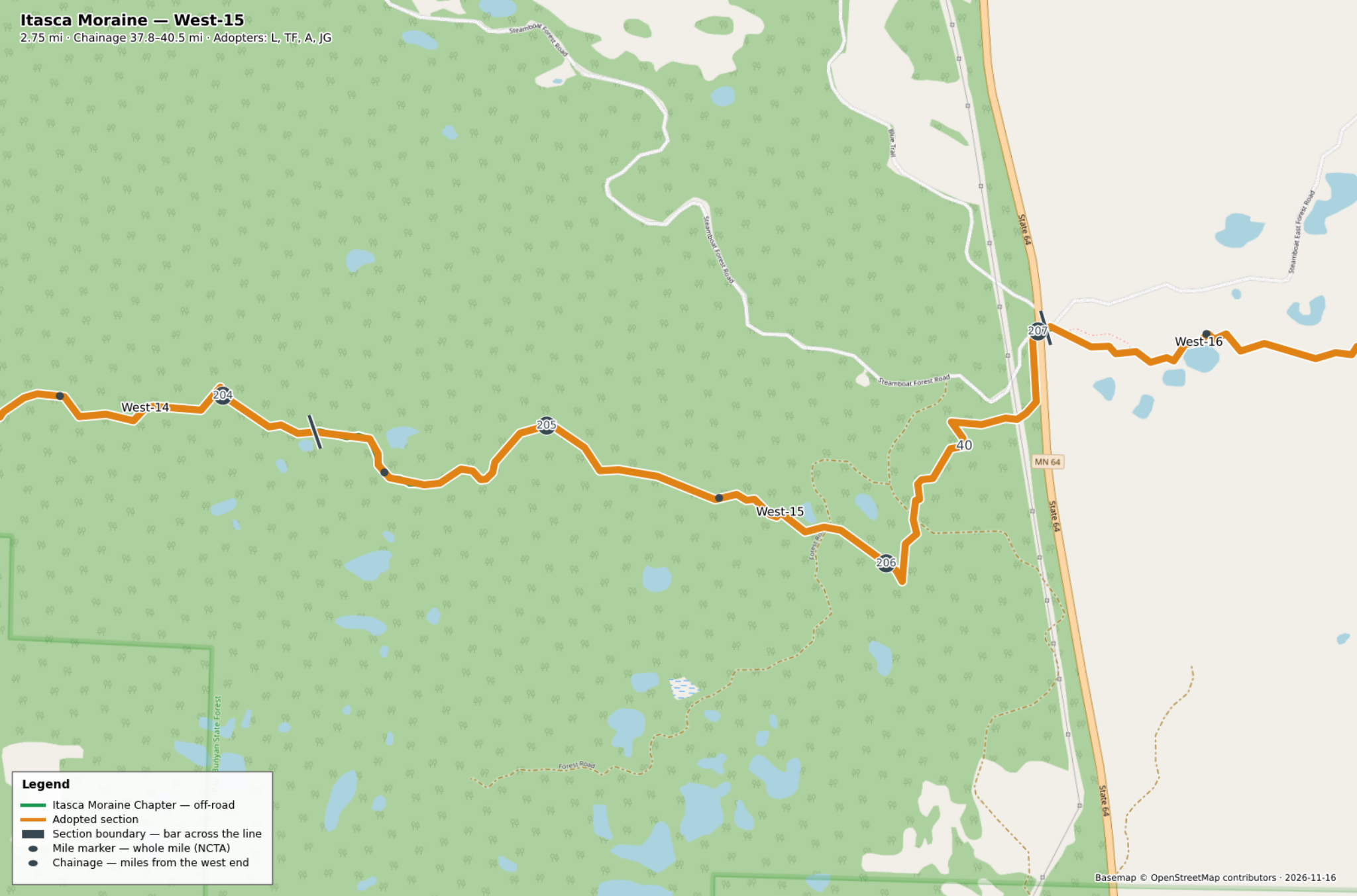
Itasca Moraine — West-15
2.75 mi · Chainage 37.8–40.5 mi · Adopters: L, TF, A, JG
Steamboat Forest Road
Steamboat Forest Road
Steamboat Forest Road
Steamboat East Forest Road
Bike Trail
State 64
State 64
State 64
MN 64
West-14
204
205
West-15
206
207
40
West-16
Forest Road
Bunyan State Forest
Legend
Itasca Moraine Chapter — off-road
Adopted section
Section boundary — bar across the line
Mile marker — whole mile (NCTA)
Chainage — miles from the west end
Basemap © OpenStreetMap contributors · 2026-11-16

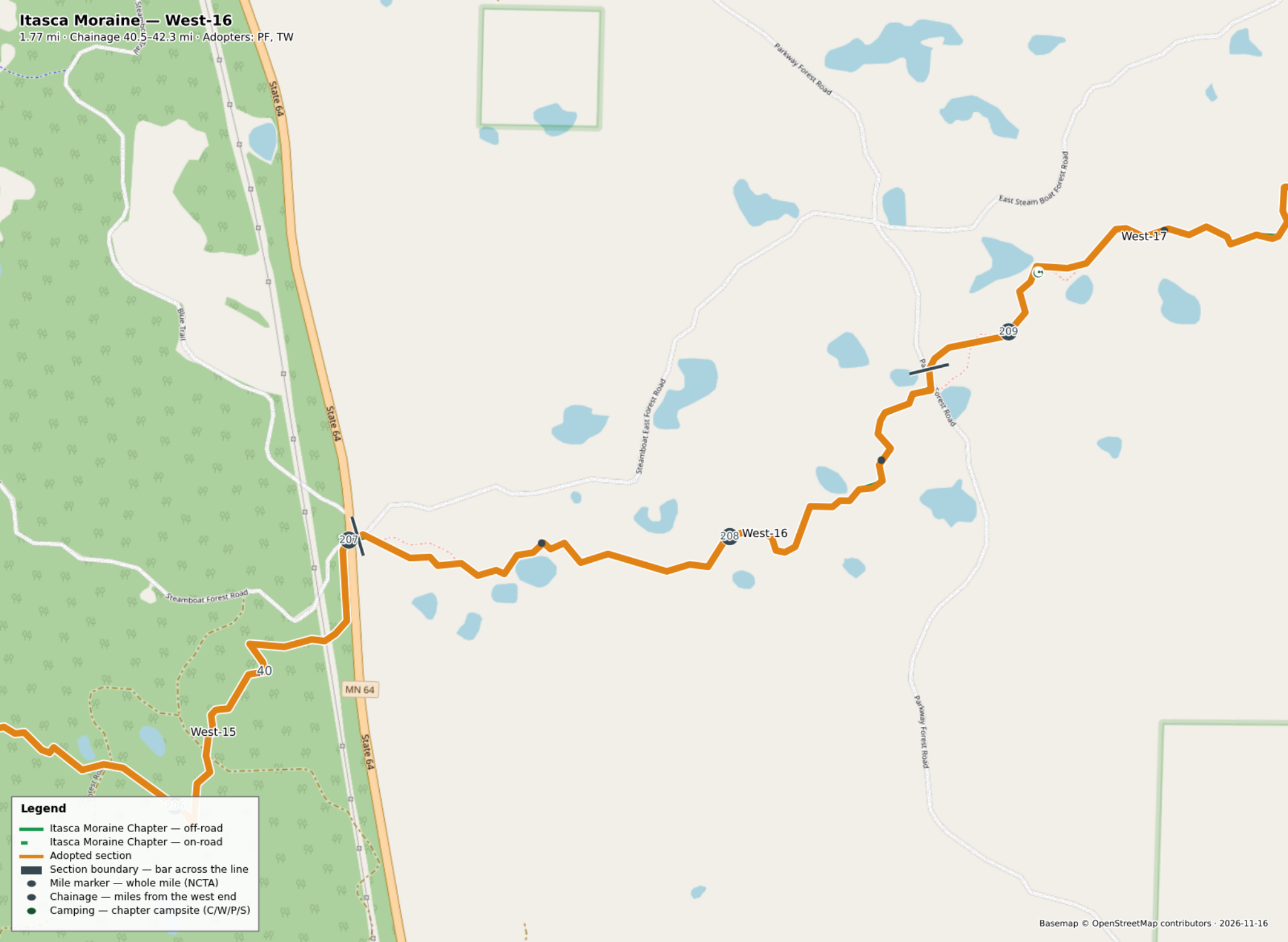
Itasca Moraine — West-16
1.77 mi · Chainage 40.5–42.3 mi · Adopters: PF, TW
State 64
Parkway Forest Road
East Steam Boat Forest Road
West-17
209
Steamboat East Forest Road
207
208
West-16
Steamboat Forest Road
40
MN 64
West-15
206
Parkway Forest Road
Legend
Itasca Moraine Chapter — off-road
Itasca Moraine Chapter — on-road
Adopted section
Section boundary — bar across the line
Mile marker — whole mile (NCTA)
Chainage — miles from the west end
Camping — chapter campsite (C/W/P/S)
Basemap © OpenStreetMap contributors · 2026-11-16

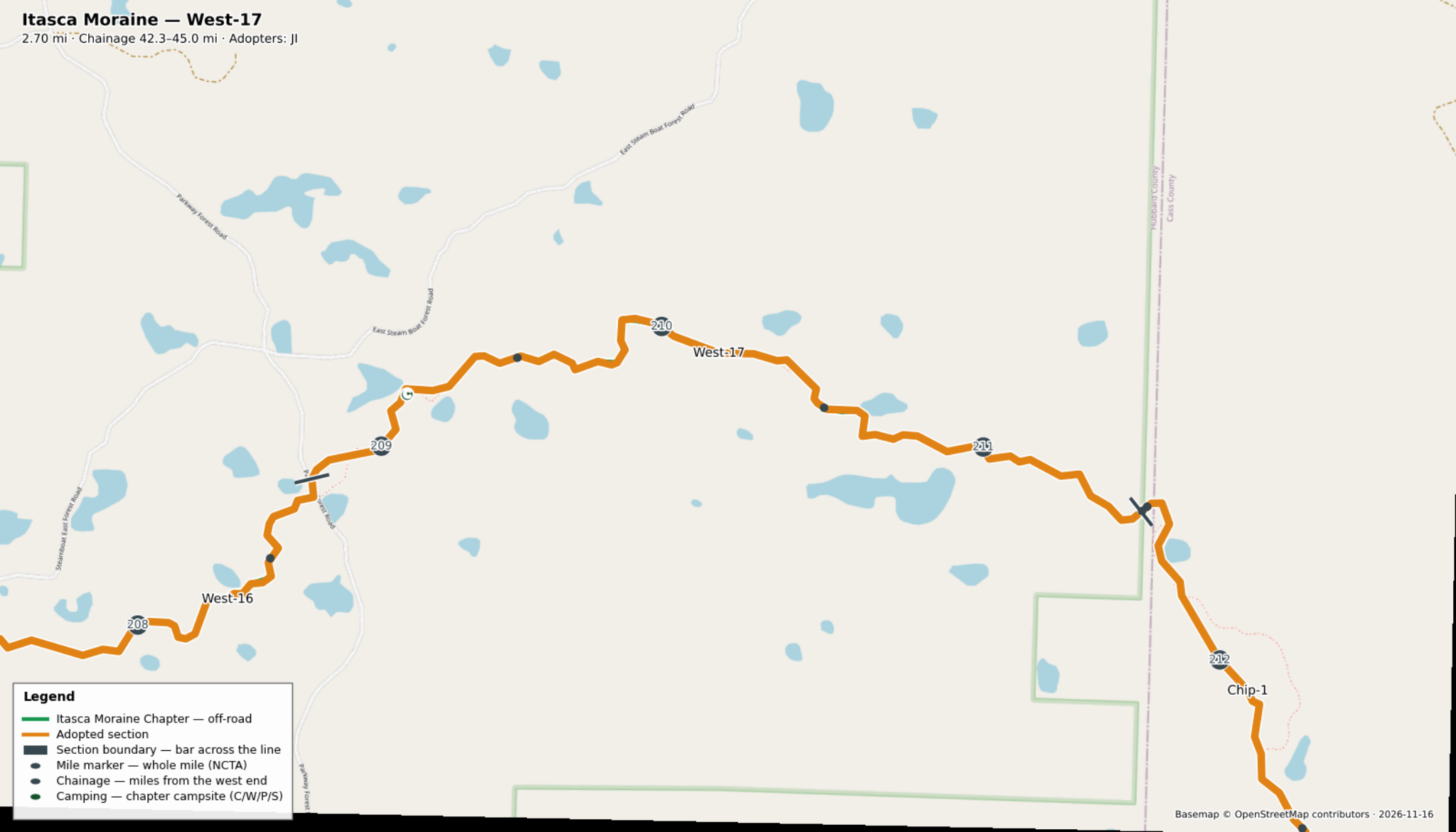
Itasca Moraine — West-17
2.70 mi · Chainage 42.3–45.0 mi · Adopters: JI
East Steam Boat Forest Road
Parkway Forest Road
East Steam Boat Forest Road
Steamboat East Forest Road
Hubbard County
Cass County
210
West-17
209
211
West-16
208
212
Chip-1
Legend
Itasca Moraine Chapter — off-road
Adopted section
Section boundary — bar across the line
Mile marker — whole mile (NCTA)
Chainage — miles from the west end
Camping — chapter campsite (C/W/P/S)
Basemap © OpenStreetMap contributors · 2026-11-16

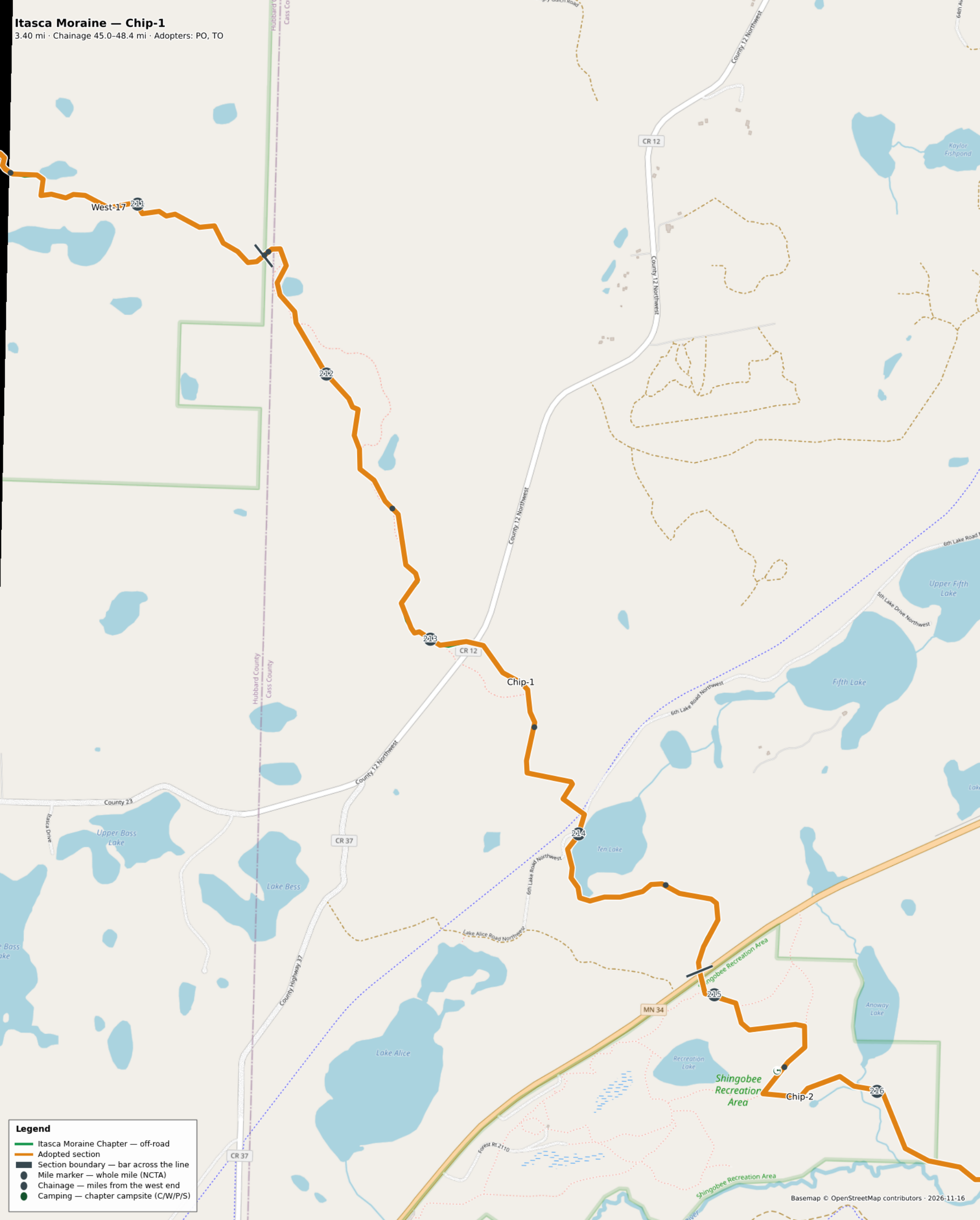
Itasca Moraine — Chip-1
3.40 mi · Chainage 45.0–48.4 mi · Adopters: PO, TO
West-17
211
212
213
214
215
216
Chip-1
Chip-2
CR 12
CR 37
MN 34
County 12 Northwest
County 23
County Highway 37
Hubbard County
Cass County
Kaylor Fishpond
Upper Fifth Lake
Fifth Lake
Ten Lake
Upper Bass Lake
Lake Bess
Lake Alice
Anoway Lake
Recreation Lake
Shingobee Recreation Area
6th Lake Road Northwest
5th Lake Drive Northwest
Lake Alice Road Northwest
Forest Rt 2110
Itasca Drive
Legend
Itasca Moraine Chapter — off-road
Adopted section
Section boundary — bar across the line
Mile marker — whole mile (NCTA)
Chainage — miles from the west end
Camping — chapter campsite (C/W/P/S)
Basemap © OpenStreetMap contributors · 2026-11-16

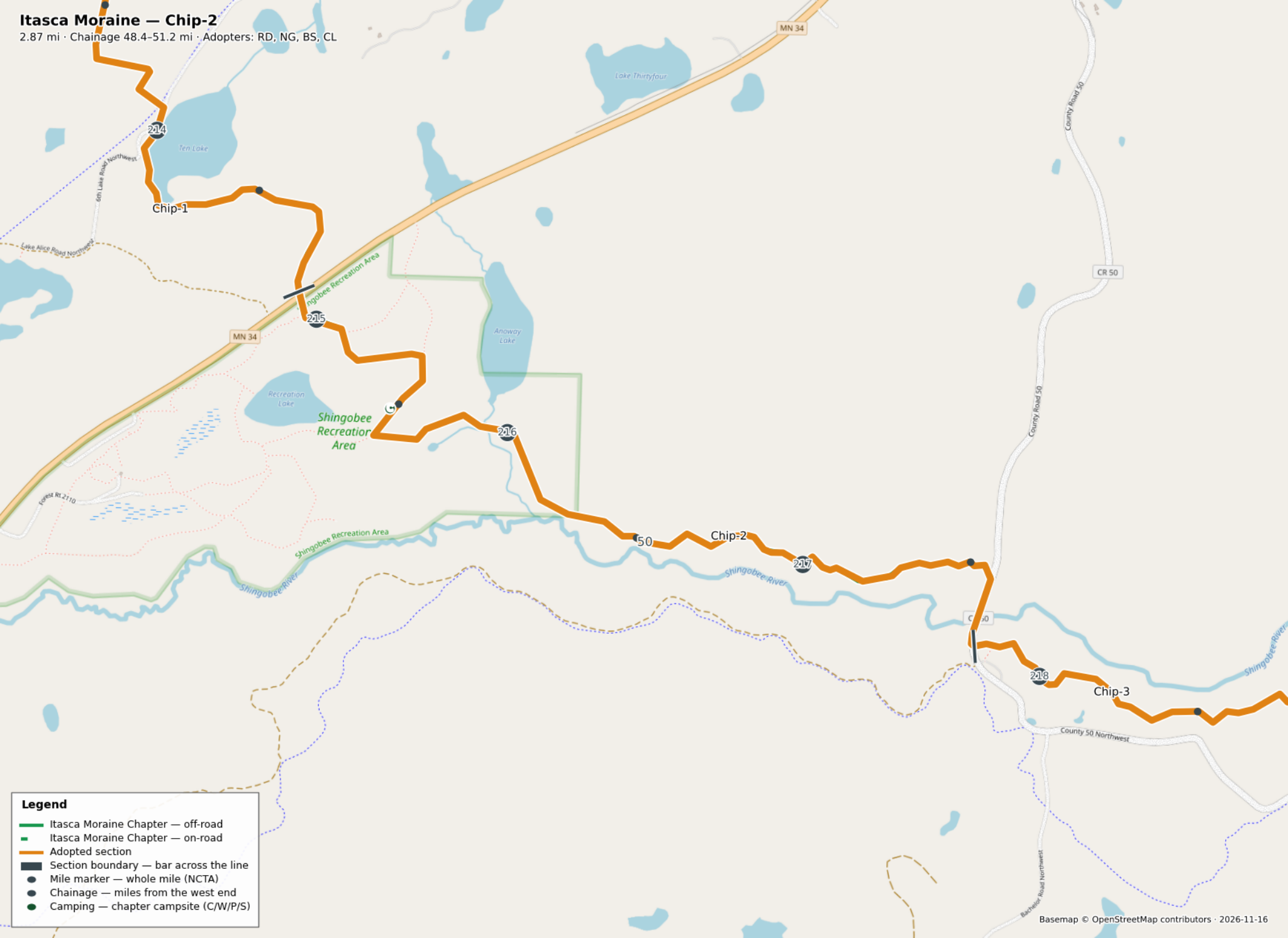
Itasca Moraine — Chip-2
2.87 mi · Chainage 48.4–51.2 mi · Adopters: RD, NG, BS, CL
MN 34
214
Ten Lake
6th Lake Road Northwest
Chip-1
Lake Alice Road Northwest
Shingobee Recreation Area
215
MN 34
Anoway Lake
Recreation Lake
Shingobee Recreation Area
216
Forest Rt 2710
Shingobee Recreation Area
Shingobee River
50
Chip-2
217
Shingobee River
Lake Thirtyfour
County Road 50
CR 50
County Road 50
218
Chip-3
Shingobee River
County 50 Northwest
Bachelor Road Northwest
Legend
Itasca Moraine Chapter — off-road
Itasca Moraine Chapter — on-road
Adopted section
Section boundary — bar across the line
Mile marker — whole mile (NCTA)
Chainage — miles from the west end
Camping — chapter campsite (C/W/P/S)
Basemap © OpenStreetMap contributors · 2026-11-16

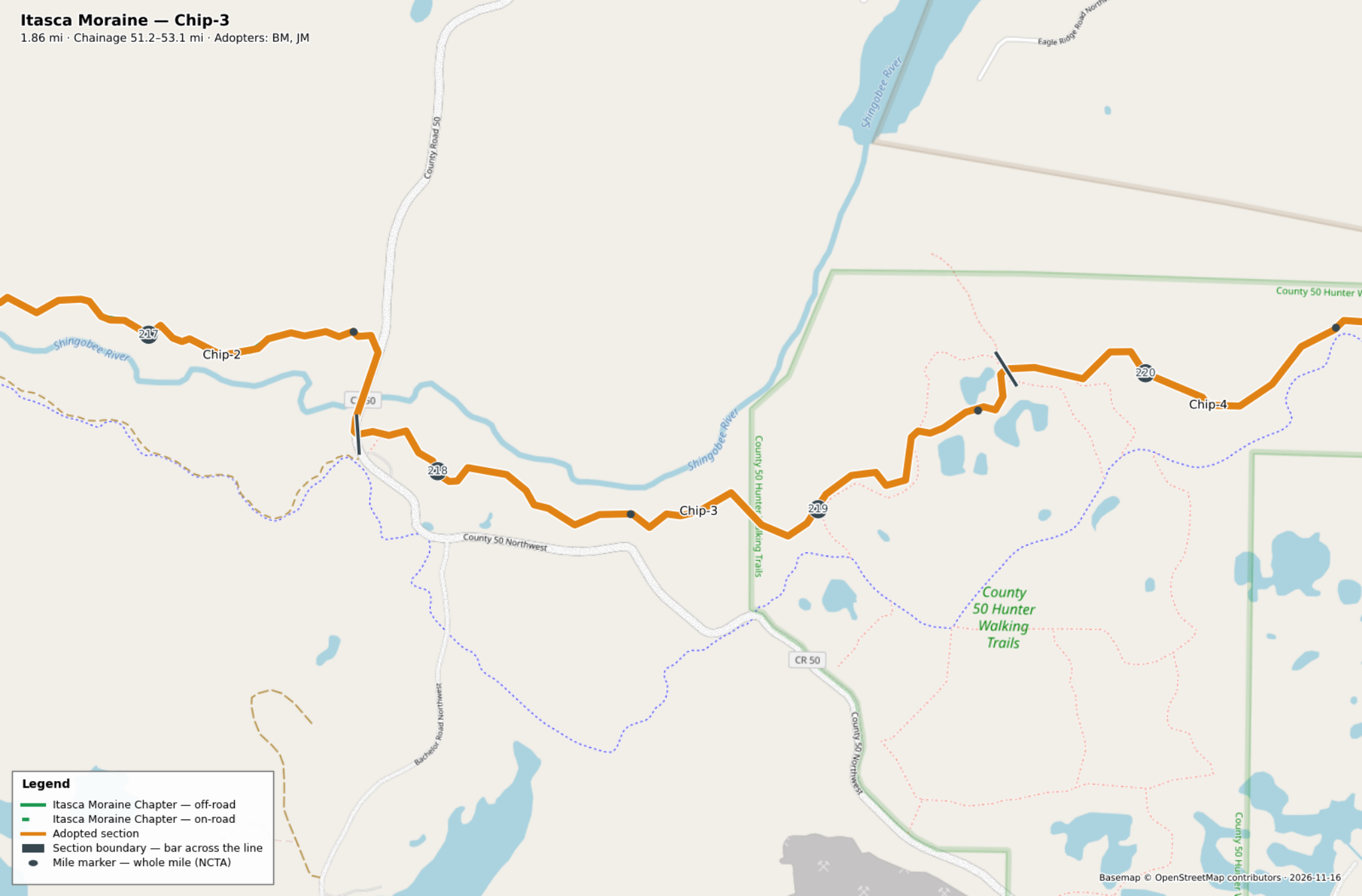
Itasca Moraine — Chip-3
1.86 mi · Chainage 51.2–53.1 mi · Adopters: BM, JM
Shingobee River
County Road 50
Eagle Ridge Road Northwest
217
Chip-2
CR 50
218
Chip-3
219
220
Chip-4
County 50 Northwest
County 50 Hunter Walking Trails
CR 50
Bachelor Road Northwest
Legend
Itasca Moraine Chapter — off-road
Itasca Moraine Chapter — on-road
Adopted section
Section boundary — bar across the line
Mile marker — whole mile (NCTA)
Basemap © OpenStreetMap contributors · 2026-11-16


Itasca Moraine — Chip-4
3.38 mi · Chainage 53.1–56.5 mi · Adopters: RB, LT
Shingobee River
Eagle Ridge Road Northwest
66th Street Northwest
MN 371
64th Street Northwest
64th Street Northwest
Leech Lake Reservation
County 50 Hunter Walking Trails
48th Avenue Northwest
62nd Street Northwest
220
221
Chip-3
219
Chip-4
Cyphers Lake
County 50 Hunter Walking Trails
County 50 Hunter Walking Trails
County 50 Hunter Walking Trails
CR 50
60th Street Northwest
60th Street Northwest
222
County 50 Northwest
MN 371
Lake Erin
223
Teaberry Trail Northwest
CR 50
Teaberry Trail Northwest
County 50 Northwest
Portage Lake
Chip-5
224
Legend
Itasca Moraine Chapter — off-road
Adopted section
Section boundary — bar across the line
Mile marker — whole mile (NCTA)
Chainage — miles from the west end
Asset pin (photo inventory)
Basemap © OpenStreetMap contributors · 2026-11-16


Itasca Moraine — Chip-5
2.09 mi · Chainage 56.5–58.6 mi · Adopters: DM
60th Street Northwest
60th Street Northwest
222
MN 371
Lake Erin
Chip-4
223
Chip-5
224
225
Turtle Lake Twp Rd 45
FR 2107 Woodtick Trail
FR 2107 Woodtick Trail
FR 2107 Wood
County 50 Northwest
CR 50
Ten Mile Ln NW
Chokecherry Trail Northwest
CR 50
County Highway 50
MN 371
Chokecherry Trail Northwest
Chip-6
226
60
Legend
Itasca Moraine Chapter — off-road
Adopted section
Section boundary — bar across the line
Mile marker — whole mile (NCTA)
Chainage — miles from the west end
Camping — chapter campsite (C/W/P/S)
Asset pin (photo inventory)
Basemap © OpenStreetMap contributors · 2026-11-16

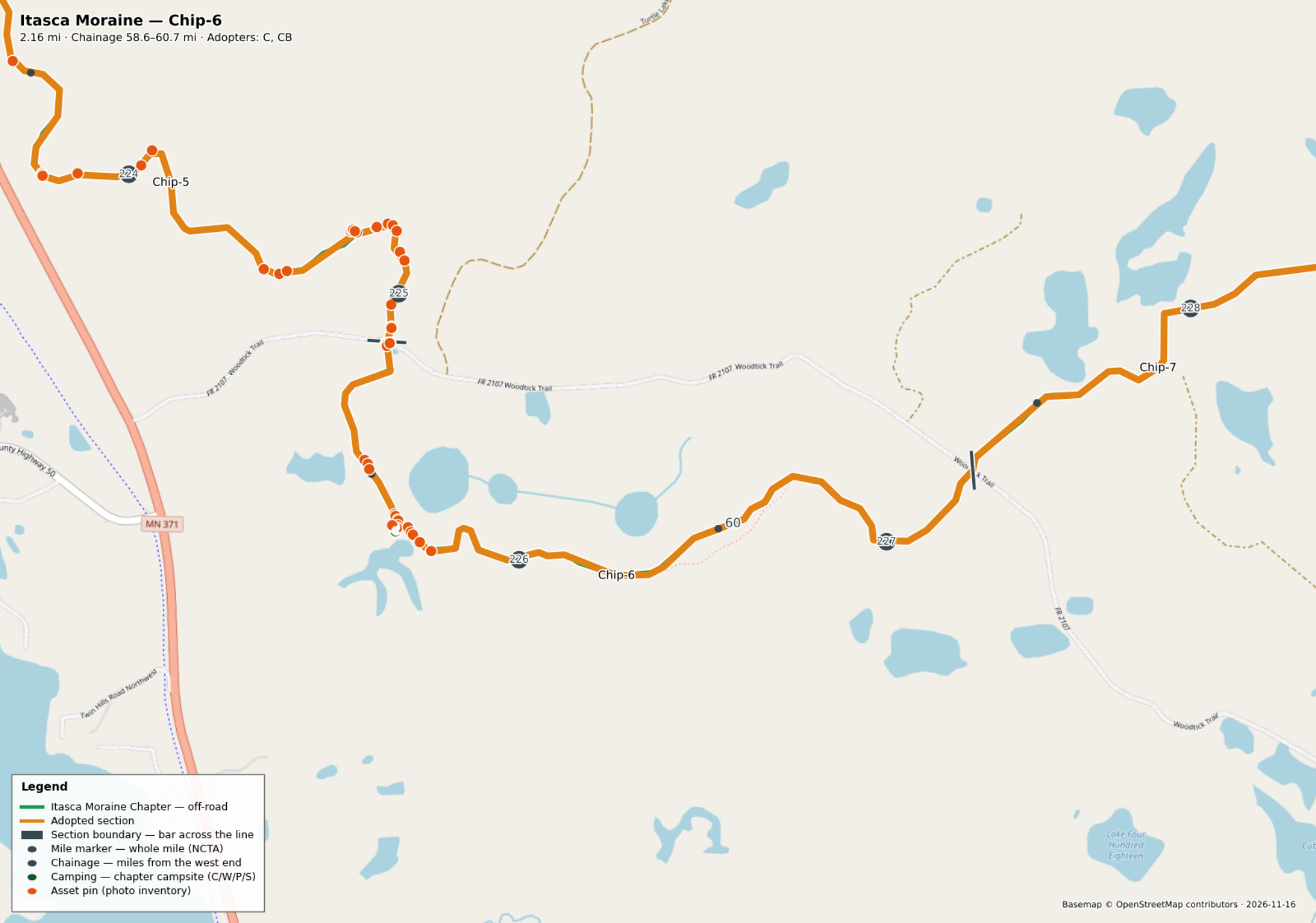
Itasca Moraine — Chip-6
2.16 mi · Chainage 58.6–60.7 mi · Adopters: C, CB
224
Chip-5
225
FR 2107 Woodtick Trail
FR 2107 Woodtick Trail
FR 2107 Woodtick Trail
228
Chip-7
MN 371
60
226
Chip-6
227
Twin Hills Road Northwest
FR 2107
Woodtick Trail
Lake Four Hundred Eighteen
Legend
Itasca Moraine Chapter — off-road
Adopted section
Section boundary — bar across the line
Mile marker — whole mile (NCTA)
Chainage — miles from the west end
Camping — chapter campsite (C/W/P/S)
Asset pin (photo inventory)
Basemap © OpenStreetMap contributors · 2026-11-16

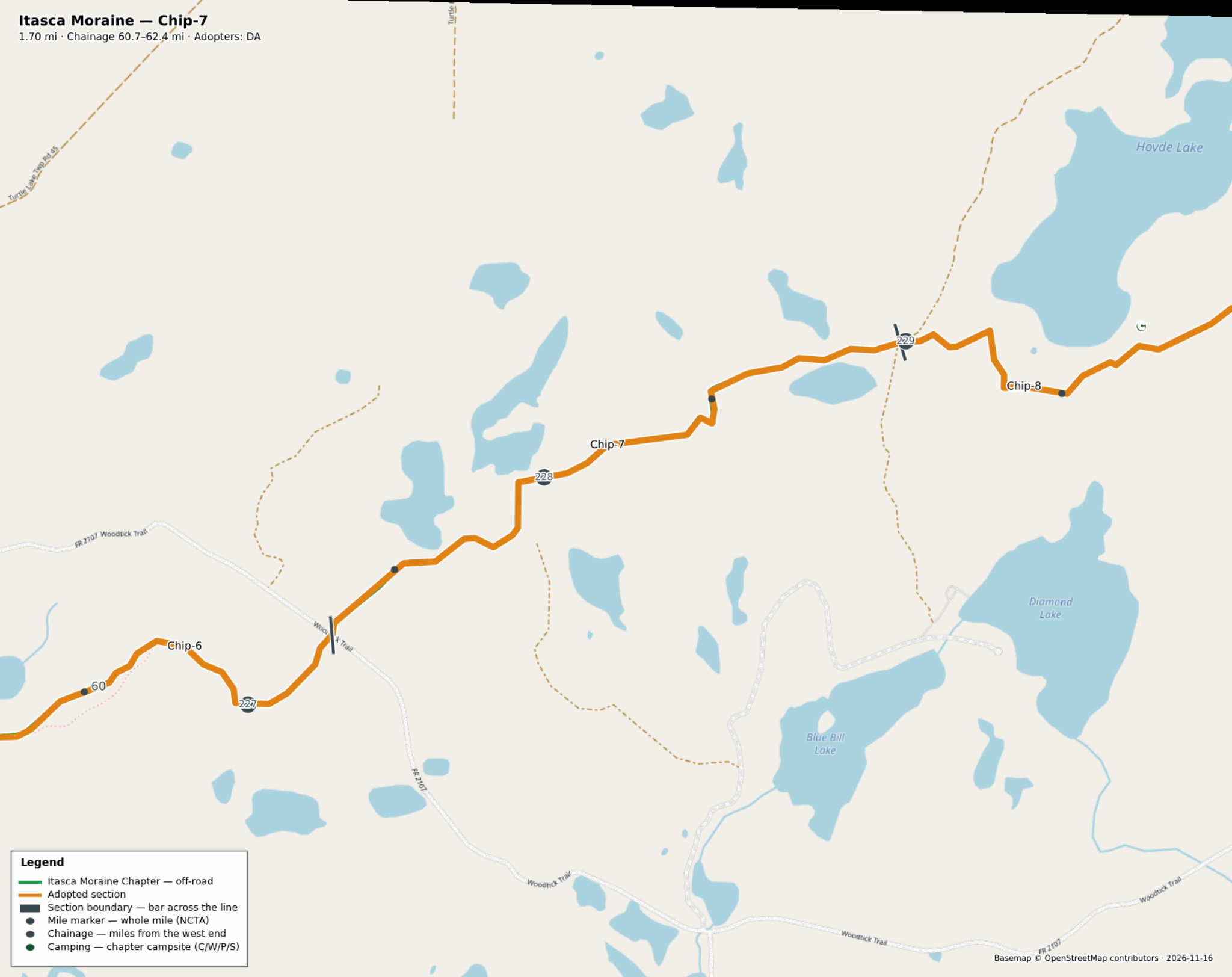
Itasca Moraine — Chip-7
1.70 mi · Chainage 60.7–62.4 mi · Adopters: DA
Turtle Lake Twp Rd 45
Turtle
Hovde Lake
229
Chip-8
Chip-7
228
FR 2107 Woodtick Trail
Chip-6
60
227
Woodtick Trail
Diamond Lake
Blue Bill Lake
FR 2107
Woodtick Trail
Woodtick Trail
FR 2107
Legend
Itasca Moraine Chapter — off-road
Adopted section
Section boundary — bar across the line
Mile marker — whole mile (NCTA)
Chainage — miles from the west end
Camping — chapter campsite (C/W/P/S)
Basemap © OpenStreetMap contributors · 2026-11-16


Itasca Moraine — Chip-8
1.48 mi · Chainage 62.4–63.9 mi · Adopters: AT
Hovde Lake
229
230
Chip-7
Chip-8
Chip-9
Diamond Lake
Gut Lake
30th Avenue Northwest
Legend
Itasca Moraine Chapter — off-road
Adopted section
Section boundary — bar across the line
Mile marker — whole mile (NCTA)
Camping — chapter campsite (C/W/P/S)
Basemap © OpenStreetMap contributors · 2026-11-16

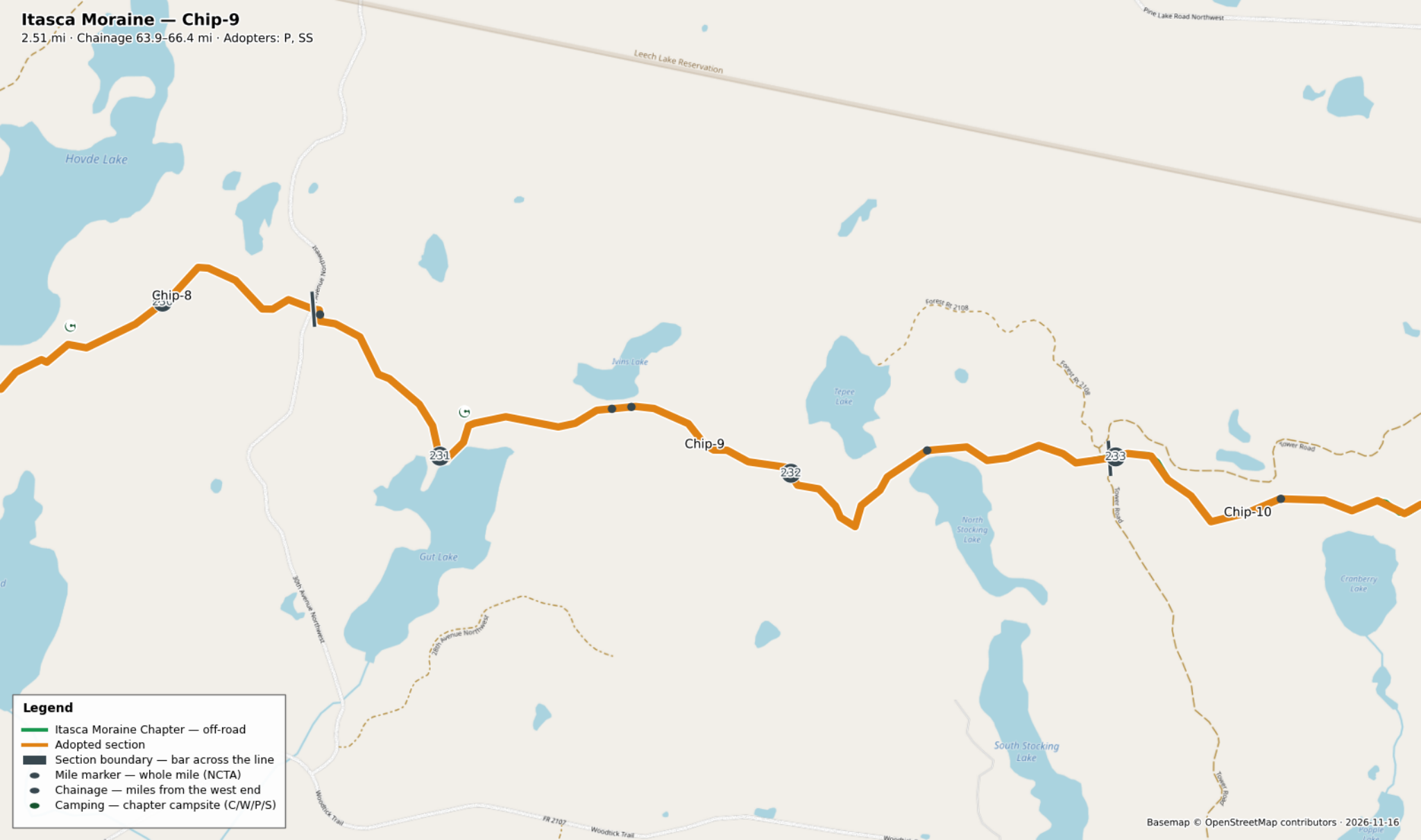
Itasca Moraine — Chip-9
2.51 mi · Chainage 63.9–66.4 mi · Adopters: P, SS
Leech Lake Reservation
Pine Lake Road Northwest
Hovde Lake
Chip-8
230
Forest Rd 2108
Ivins Lake
Tepee Lake
Forest Rd 2108
Tower Road
231
Chip-9
232
233
Chip-10
North Stocking Lake
Gut Lake
Cranberry Lake
30th Avenue Northwest
28th Avenue Northwest
South Stocking Lake
Woodtick Trail
FR 2107
Woodtick Trail
Legend
Itasca Moraine Chapter — off-road
Adopted section
Section boundary — bar across the line
Mile marker — whole mile (NCTA)
Chainage — miles from the west end
Camping — chapter campsite (C/W/P/S)
Basemap © OpenStreetMap contributors · 2026-11-16

Itasca Moraine — Chip-10

3.27 mi · Chainage 66.4–69.7 mi · Adopters: JB

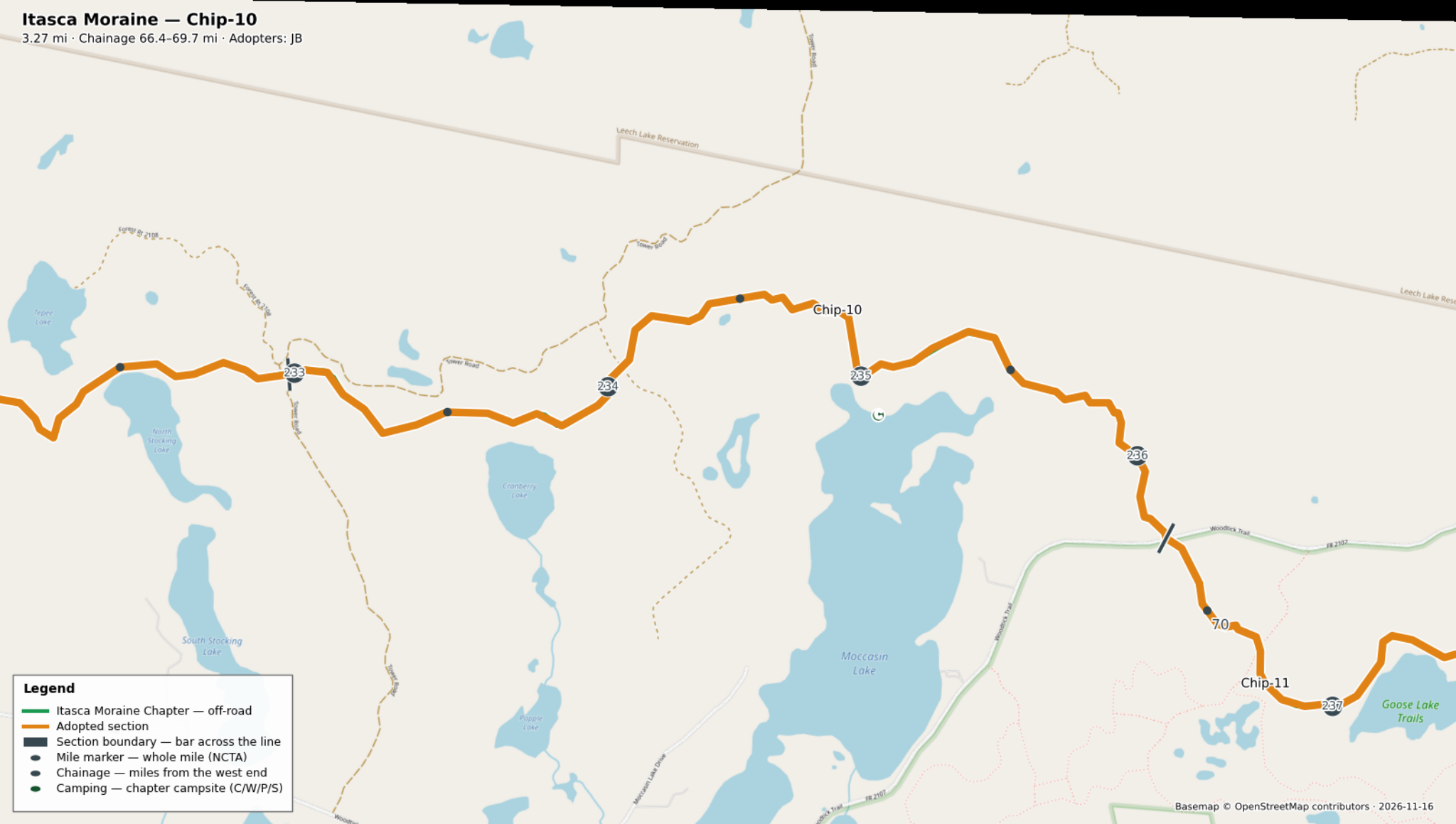

Legend

- Itasca Moraine Chapter — off-road
- Adopted section
- Section boundary — bar across the line
- Mile marker — whole mile (NCTA)
- Chainage — miles from the west end
- Camping — chapter campsite (C/W/P/S)

Basemap © OpenStreetMap contributors · 2026-11-16

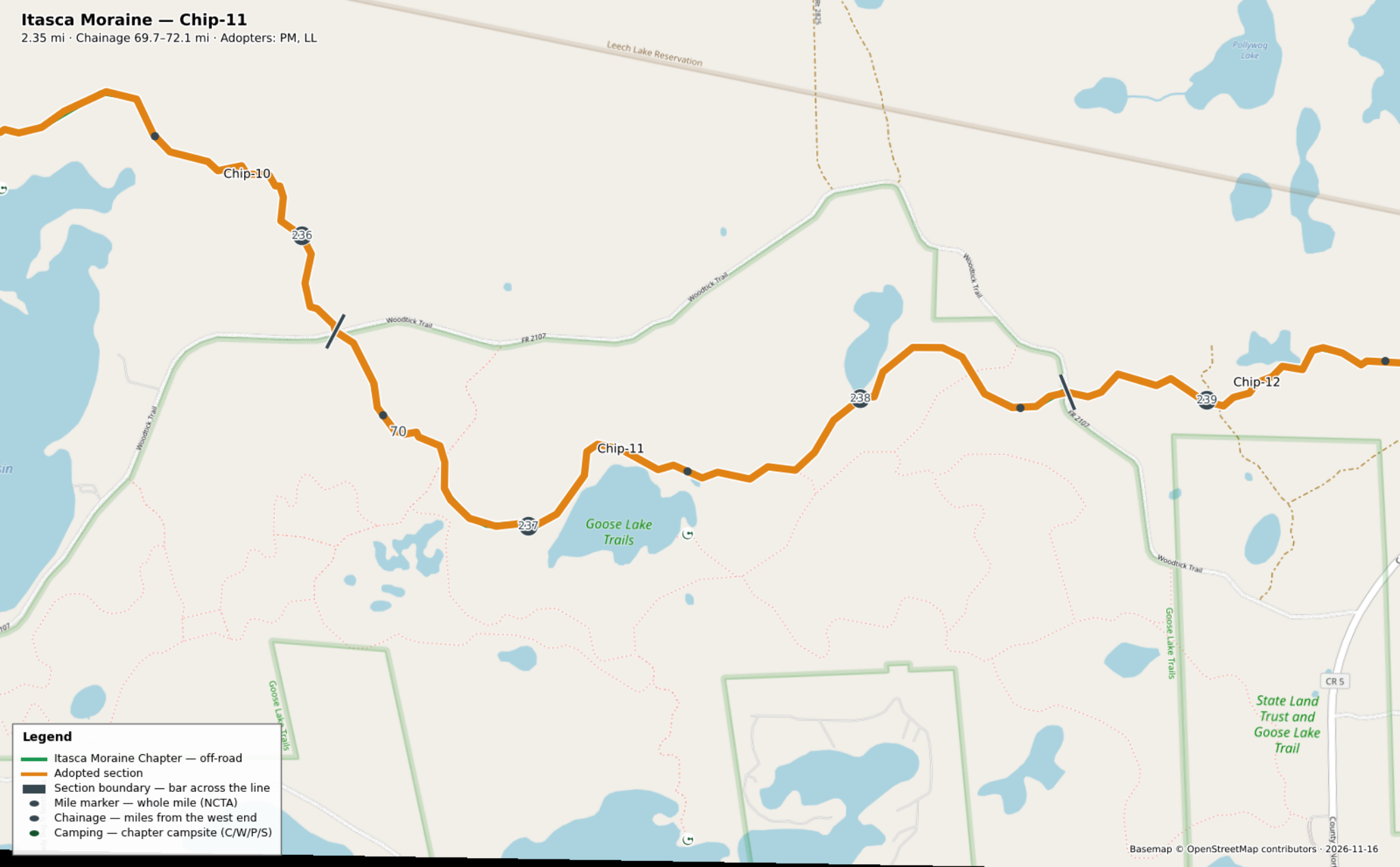
Itasca Moraine — Chip-11
2.35 mi · Chainage 69.7–72.1 mi · Adopters: PM, LL
Leech Lake Reservation
Pollywog Lake
Chip-10
236
Woodtick Trail
FR 2107
7.0
Chip-11
237
238
239
Chip-12
Goose Lake Trails
CR 5
State Land Trust and Goose Lake Trail
Legend
Itasca Moraine Chapter — off-road
Adopted section
Section boundary — bar across the line
Mile marker — whole mile (NCTA)
Chainage — miles from the west end
Camping — chapter campsite (C/W/P/S)
Basemap © OpenStreetMap contributors · 2026-11-16

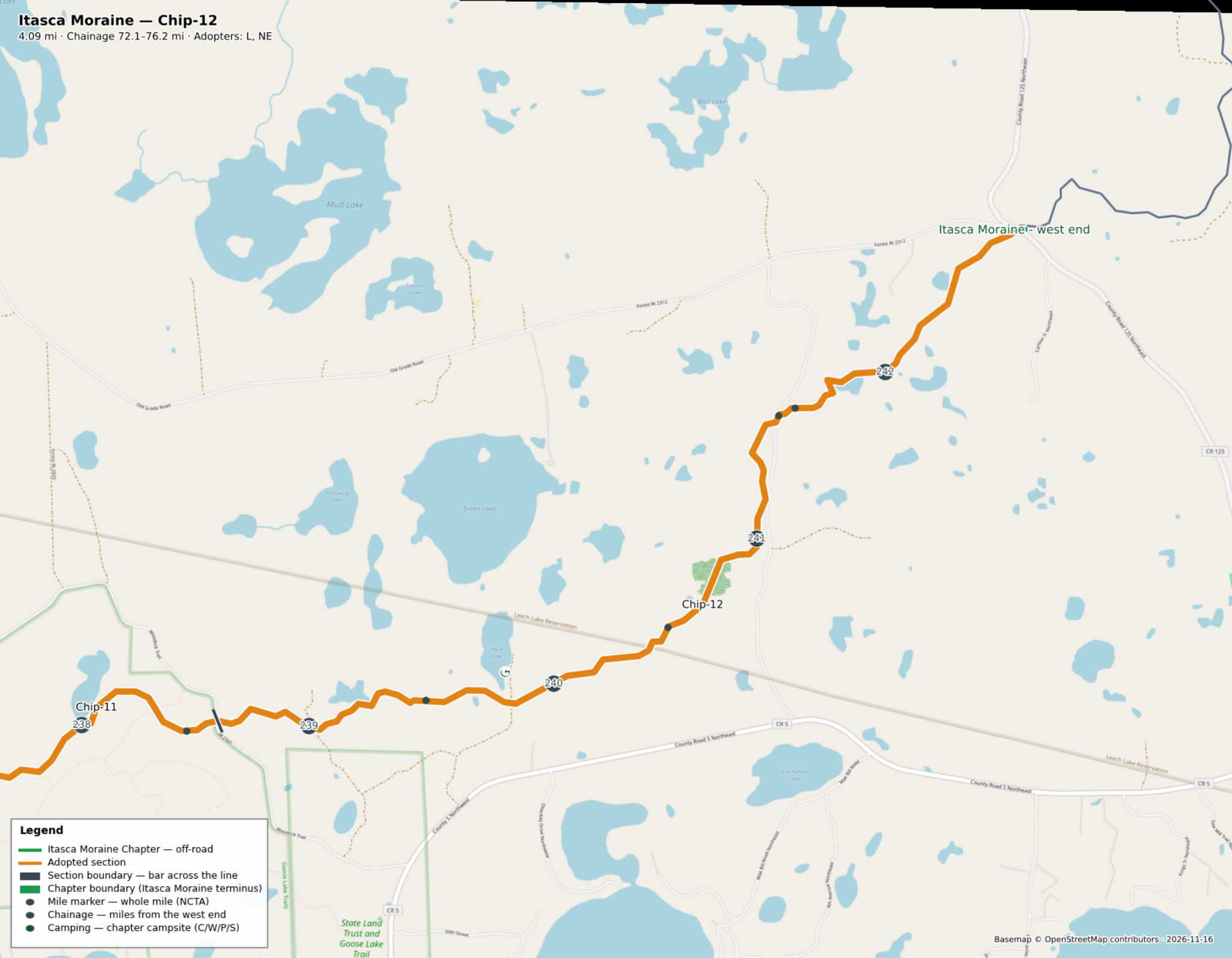
Itasca Moraine — Chip-12
4.09 mi · Chainage 72.1–76.2 mi · Adopters: L, NE
Itasca Moraine - west end
Chip-11
Chip-12
238
239
240
241
242
Mud Lake
Blot Lake
Silver Lake
Spearns Lake
Pollywog Lake
Hazel Lake
Carnahan Lake
Old Grade Road
Forest Rt 2312
County Road 125 Northeast
CR 125
County Road 5 Northeast
CR 5
Leech Lake Reservation
Woodstock Trail
Goose Lake Trails
State Land Trust and Goose Lake Trail
Legend
Itasca Moraine Chapter — off-road
Adopted section
Section boundary — bar across the line
Chapter boundary (Itasca Moraine terminus)
Mile marker — whole mile (NCTA)
Chainage — miles from the west end
Camping — chapter campsite (C/W/P/S)
Basemap © OpenStreetMap contributors · 2026-11-16